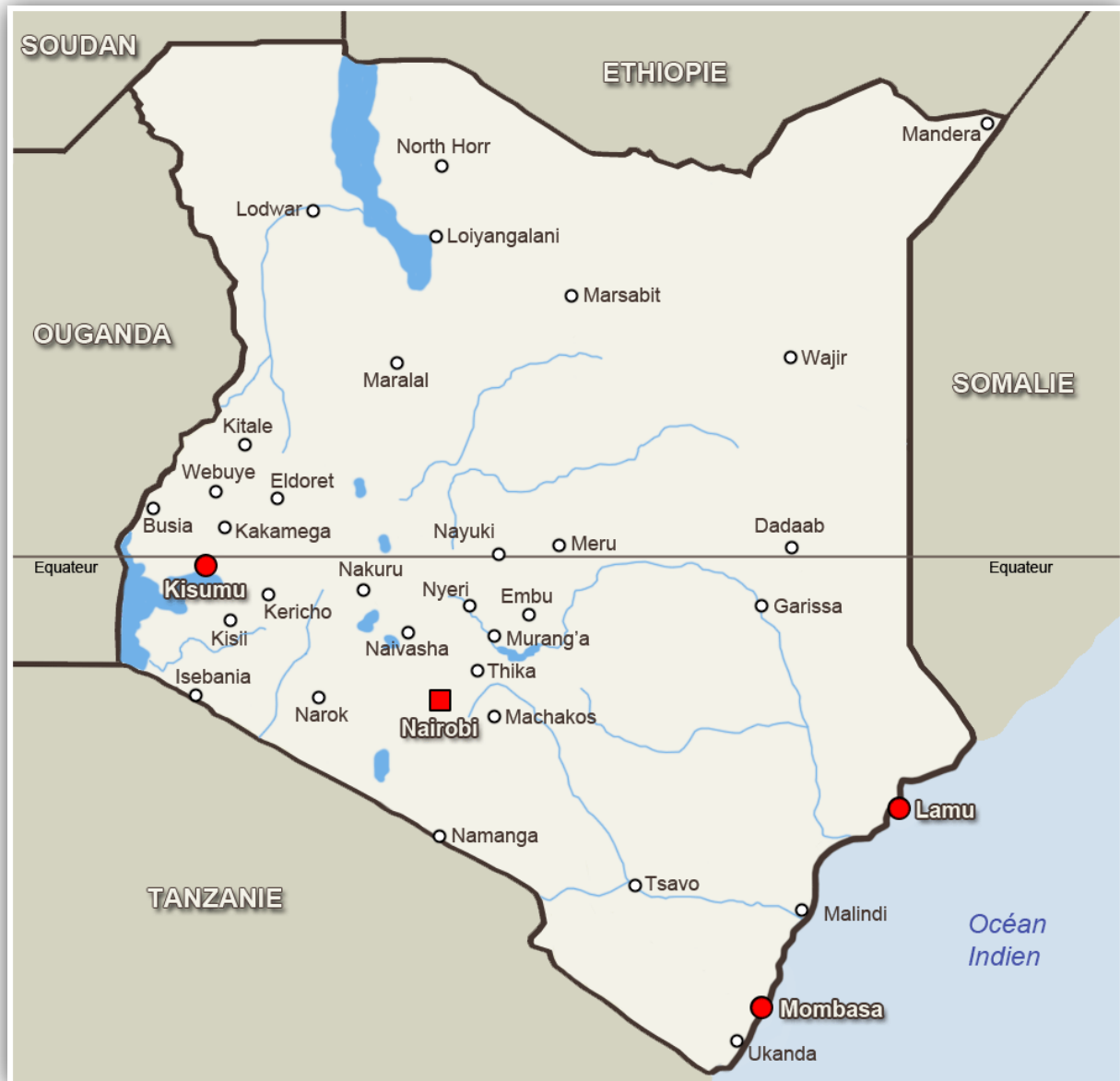


CARTE DES VILLES DU KENYA



Nairobi, Mombasa, Ile de Lamu, Eldoret, Malindi, Ukanda, Garissa, Dadaab, Wajir, Manderu, Lodwar, Kitale, Webuye, Kakamega, Kericho, Naivasha, Kisii, Nyeri, Embu, Meru, Murang'a, Thika, Busia, Tsavo, Narok, Isebania, Kisumu, Nakuru, Maralal, Marsabit, Loiyangalani, North Horr, Namanga, Nayuki, Machakos.

CARTE DES PARCS ET RESERVES DU KENYA



Réserves Nationales : Masai Mara, Samburu, Shimba, Shaba, Lac Bogoria, South Turkana, Rahole, Losai, Kora, South Kitui.

Parcs Nationaux : Tsavo Ouest et Est, Amboseli, Meru, Lac Navaisha, Lac Nakuru, Aberdare, Nairobi, Mont Kenya, Hell's Gate, Kerio Valley, Mont Elgon, Sibiloi.

CARTE DES MONTS, LACS ET RIVIERES DU KENYA

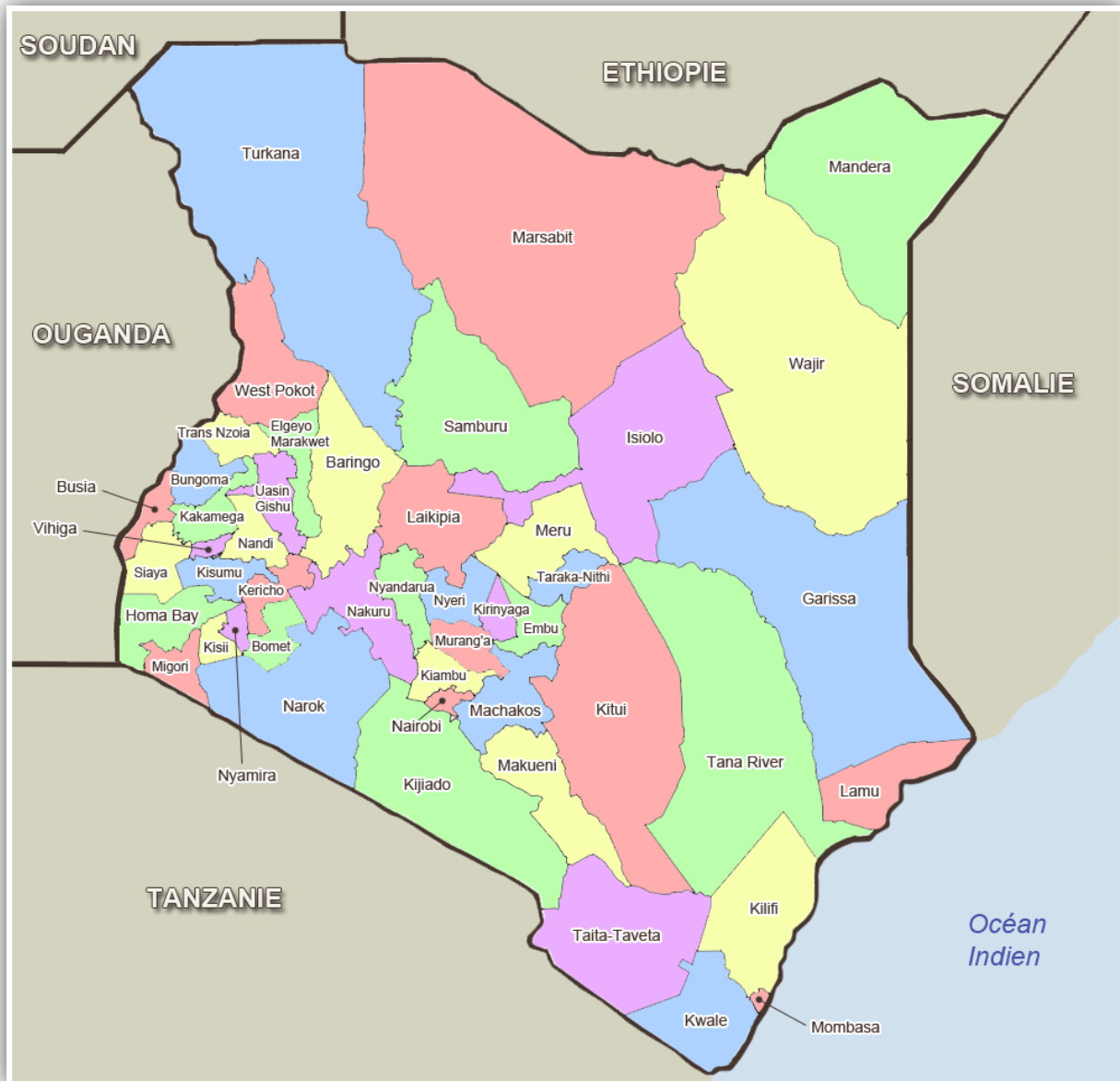


Monts : Mont Kenya (5199m), Mont Elgon (4321m), Mont Longonot (2776m), Mont Kulal (4321m).

Lacs : Lac Victoria, Lac Turkana, Lac Bogoria, Lac Navaisha, Lac Baringo, Lac Magadi.

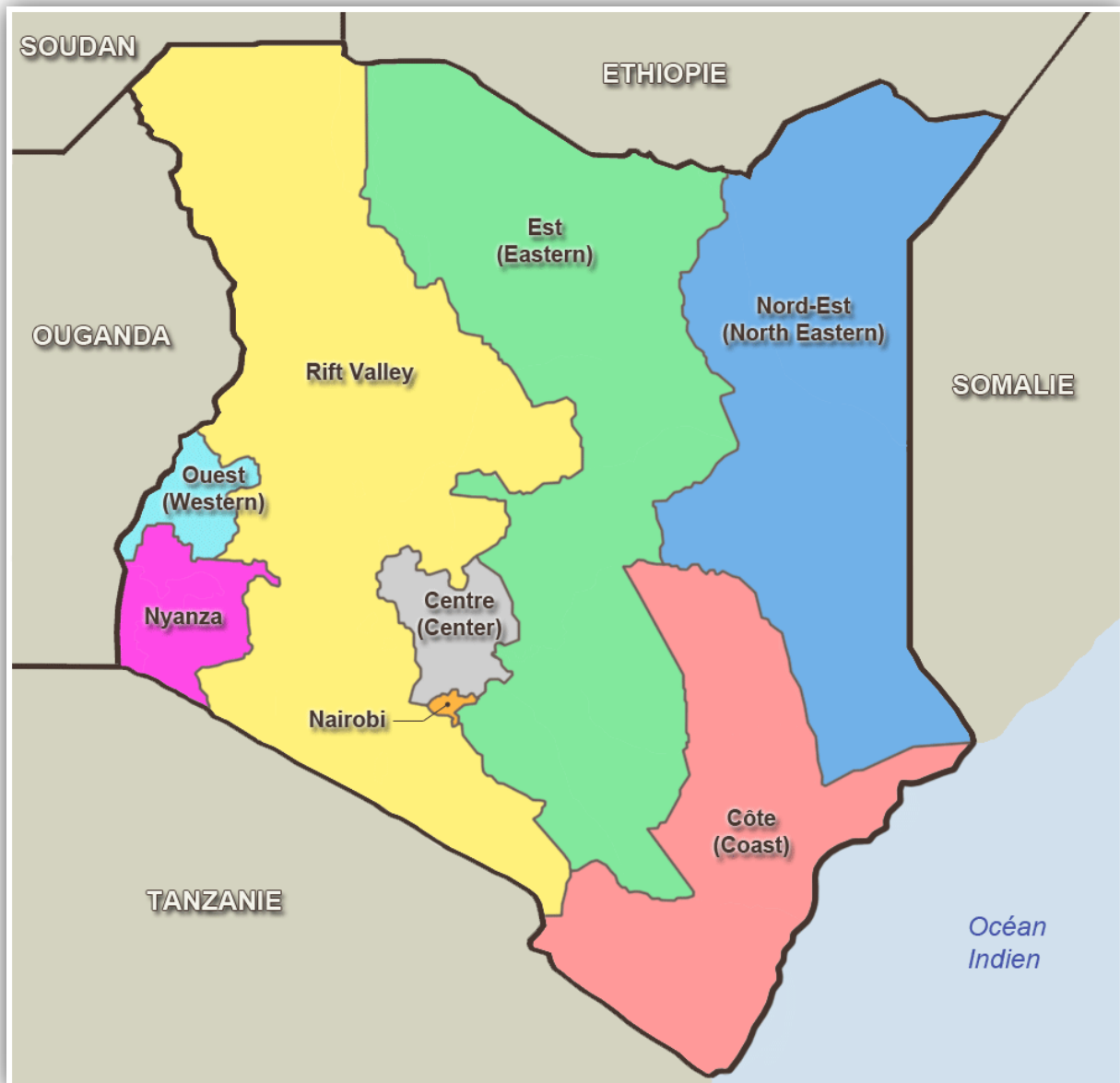
Rivières : Mara, Tana, Athi, Galana, Tsavo, Turkwel, Uaso Nyiro.

CARTE DES COMTÉS DU KENYA



Baringo, Bomet, Bungoma, Busia, Elgeyo-Marakwet, Embu, Garissa, Homa Bay, Isiolo, Kakamega, Kericho, Kiambu, Kijido, Kilifi, Kirinyaga, Kisii, Kisumu, Kitui, Kwale, Laikipia, Lamu, Machakos, Makeni, Mandera, Marsabit, Meru, Migori, Mombasa, Murang'a, Nairobi, Nakuru, Nandi, Narok, Nyamira, Nyandarua, Nyeri, Samburu, Siaya, Taita-Taveta, Tana River, Taraka-Nithi, Trans Nzoia, Turkana, Uasin Gishu, Vihiga, Wajir, West Pokot

CARTE DES ANCIENNES PROVINCES DU KENYA



Est (Eastern), Ouest (Western)

Nord-Est (North Eastern), Côte (Coast)

Centre (Center), Nairobi

Nyanza, Rift Valley